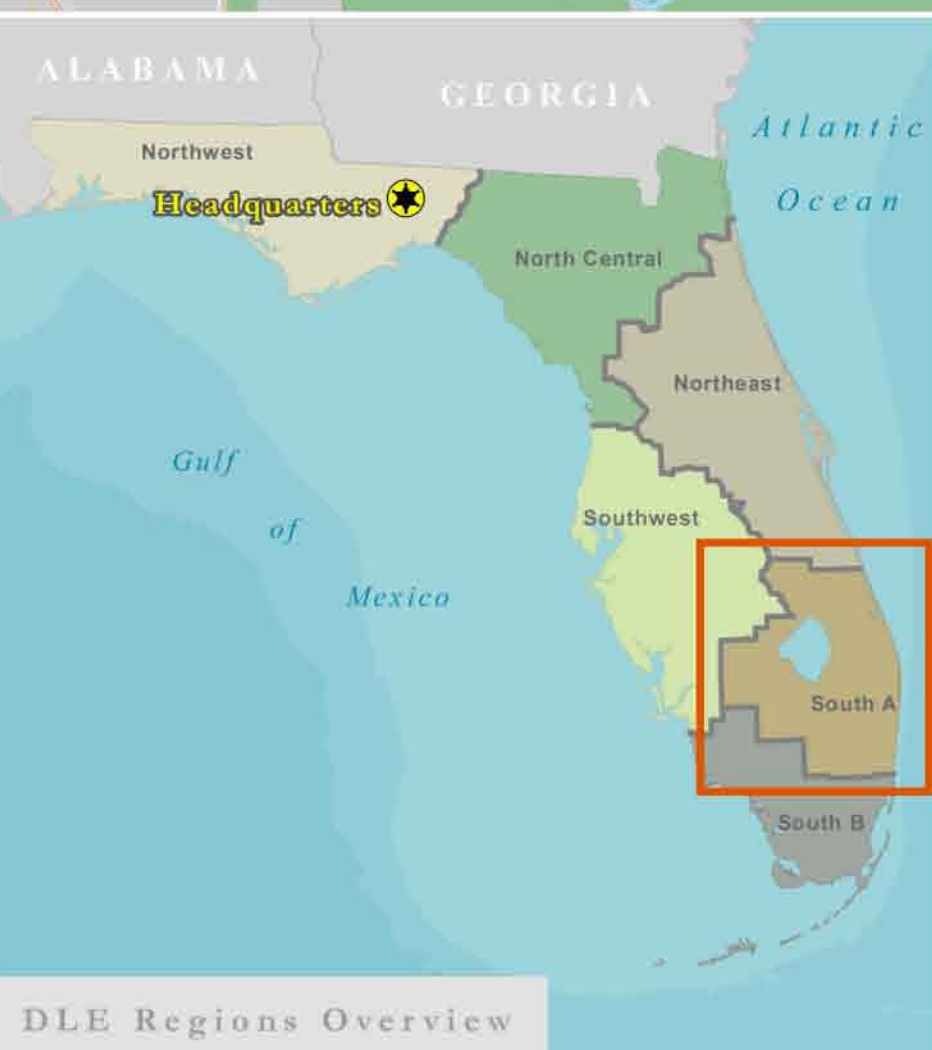
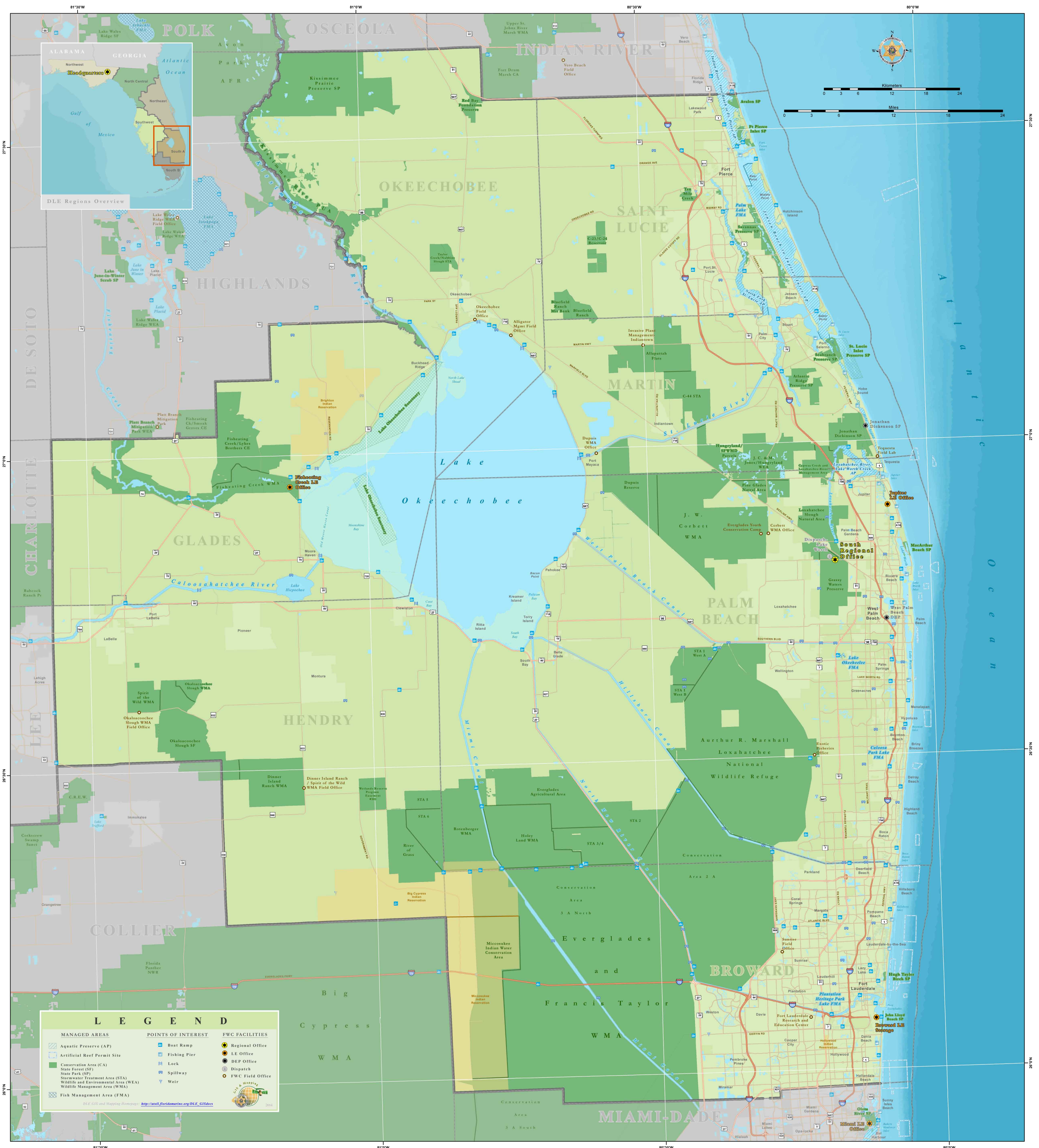



# Florida FWC DLE South A Region



LEGEND		
Aquatic Preserve (AP)	Boat Ramp	Regional Office
Artificial Reef Permit Site	Fishing Pier	LE Office
Conservation Area (CA)	Lock	DEP Office
State Park (SP)	Spillway	Dispatch
State Forest (SF)	Weir	FWC Field Office
State Water Treatment Area (STA)		
Wildlife and Environmental Area (WEA)		
Wildlife Management Area (WMA)		
Fish Management Area (FMA)		

DLE GIS and Mapping Homepage: [http://ntrl.floridamarine.org/DLE\\_GISec/](http://ntrl.floridamarine.org/DLE_GISec/)



2014